

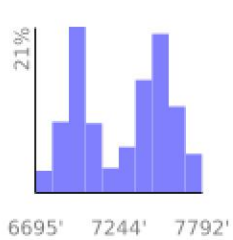
Hamilton Lakes/ Kaweah Gap Day 1

range 6693' to 7789' gain 2897' loss 1880' exaggeration 20.9x



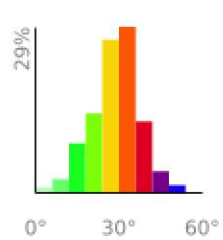
Slope Angle (top), Land Cover (middle), Tree Cover (bottom)

Elevation



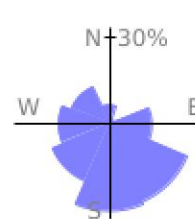
Min 6695'
 Avg 7272'
 Max 7792'
 Delta 1097'

Slope

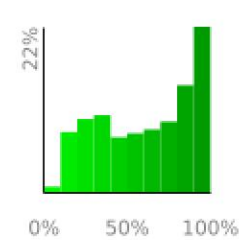


Min 3°
 Avg 28°
 Max 52°

Aspect



Tree Cover

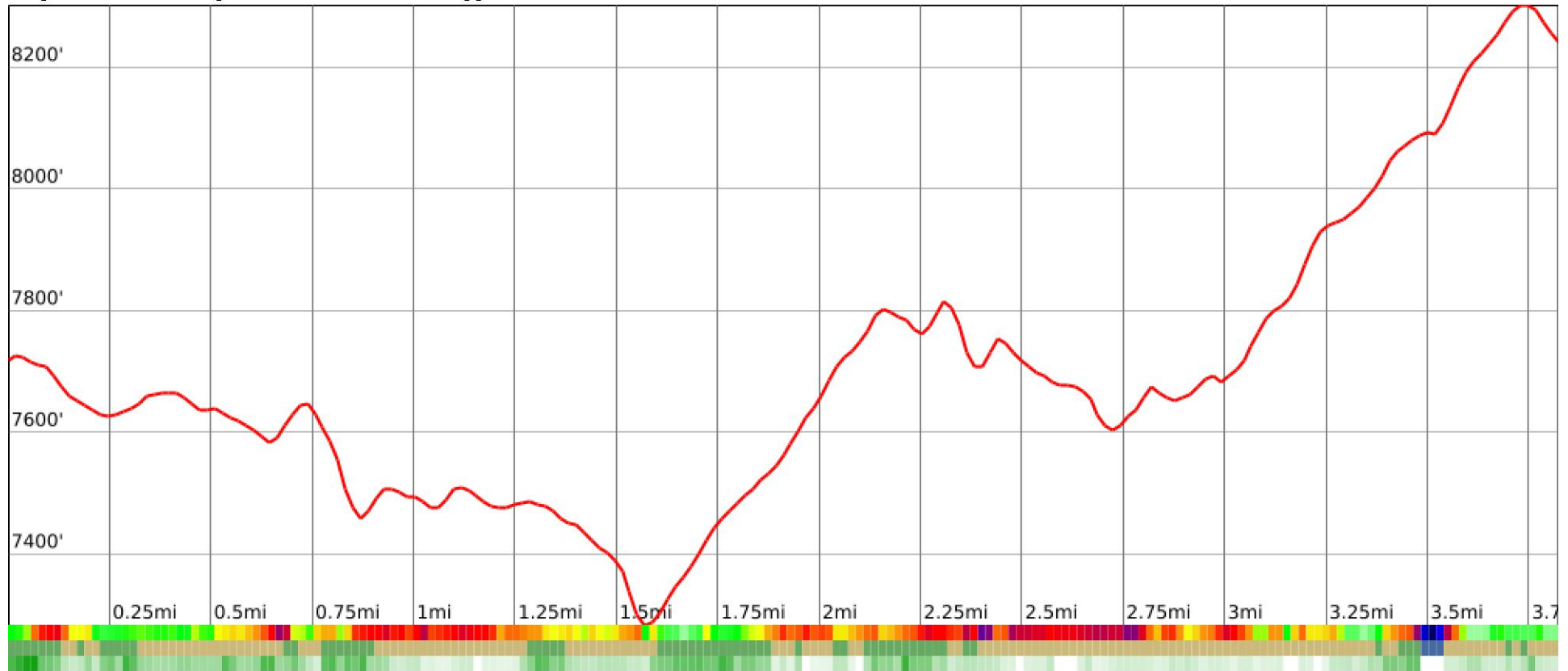


Land Cover

Forest 77%
 Shrub 23%

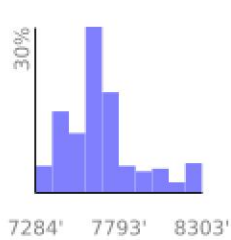
Hamilton Lakes/ Kaweah Gap Day 2

range 7283' to 8301' gain 1549' loss 1027' exaggeration 7.9x



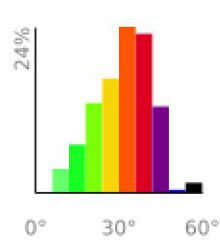
Slope Angle (top), Land Cover (middle), Tree Cover (bottom)

Elevation



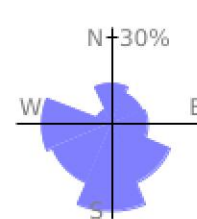
Min 7284'
 Avg 7689'
 Max 8303'
 Delta 1019'

Slope

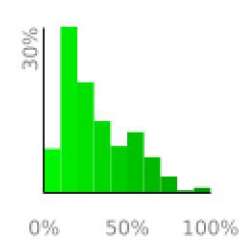


Min 8°
 Avg 31°
 Max 58°

Aspect



Tree Cover

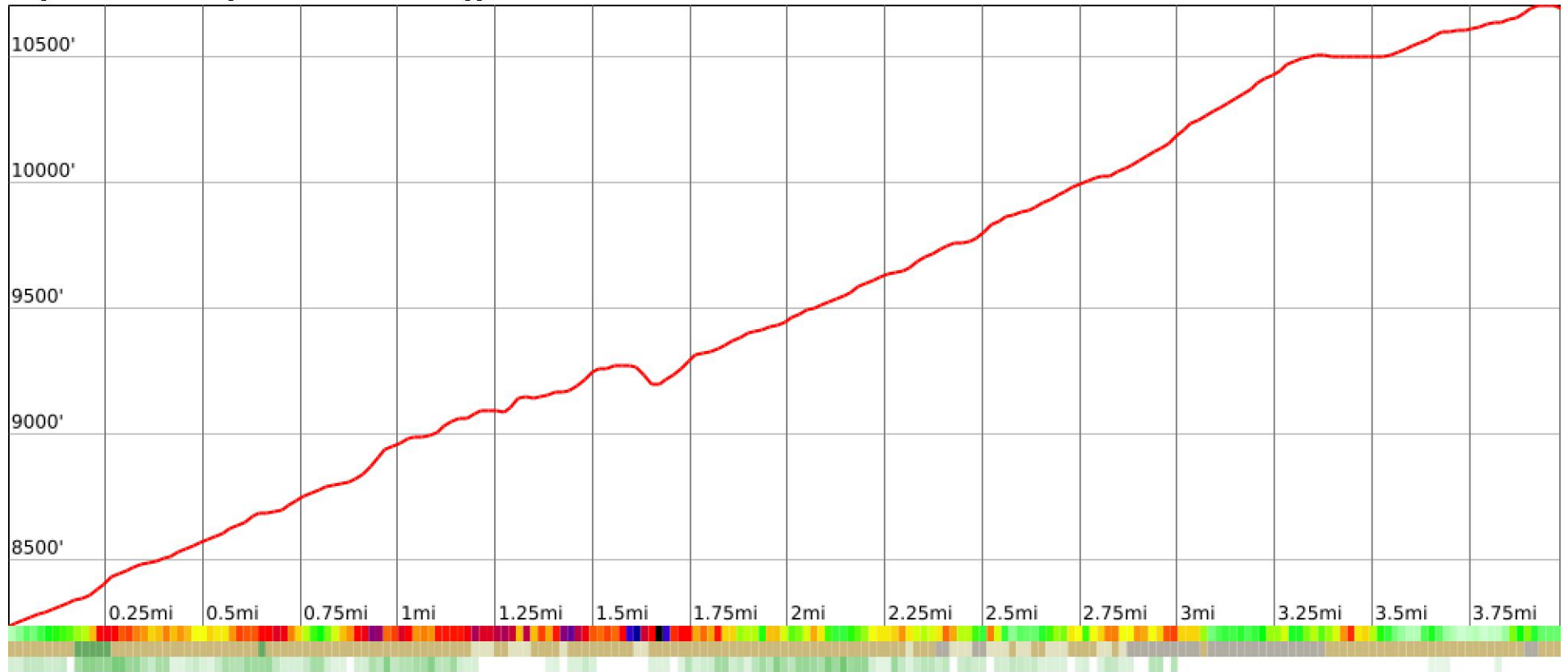


Land Cover

Shrub 67%
 Forest 32%
 Water 1%

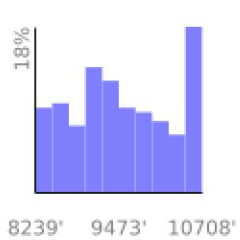
Hamilton Lakes/ Kaweah Gap Day 3

range 8238' to 10705' gain 2569' loss 112' exaggeration 3.4x



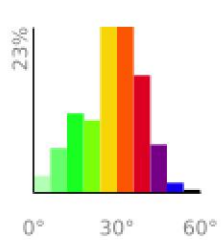
Slope Angle (top), Land Cover (middle), Tree Cover (bottom)

Elevation



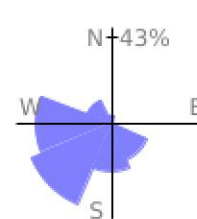
Min 8239'
 Avg 9519'
 Max 10708'
 Delta 2469'

Slope

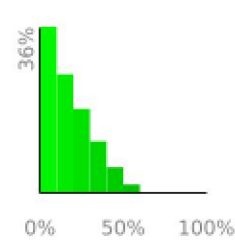


Min 4°
 Avg 28°
 Max 60°

Aspect



Tree Cover



Land Cover

- Shrub 71%
- Barren 15%
- Grassland 11%
- Forest 3%